

MALDIVES LAND AND SURVEY AUTHORITY

MINISTRY OF HOUSING AND INFRASTRUCTURE

Office (PABX): +(960) 3004300, Fax: +(960) 3004254

Email: survey@housing.gov.mv

Web: www. surveyofmaldives.gov.mv,

Ameenee Magu, Maafannu, Male', 20392, Maldives.



CONTROL POINT DETAILS	Station Number PSM 0070
Coordinate Information	
Geodetic	Grid
WGS 84	UTM Zone 43
Lat: N2° 55' 14.31"	E: 342393.2422 mE
Long: E73° 34' 54.99"	N: 322920.9690 mN
Ellp Height: -92.7903	Orth Height: 1.2750 m
Island Name : M. Muli	Date: 11-Feb-2014

Monument description & method of survey:

- Concrete casted insitu to a 1ft pvc pipe length 1m buried with 300mm below ground, 1.5m s/s rod driven to ground as the centre mark.
- Monument labelled with s/s plate stating the point ID.
- GNSS Static Survey post Processing.

General site condition & access:

- Easy to access
- Centre of the Road
- Near manhole
- North East corner of the Hospital

Owner: M. Muli Council

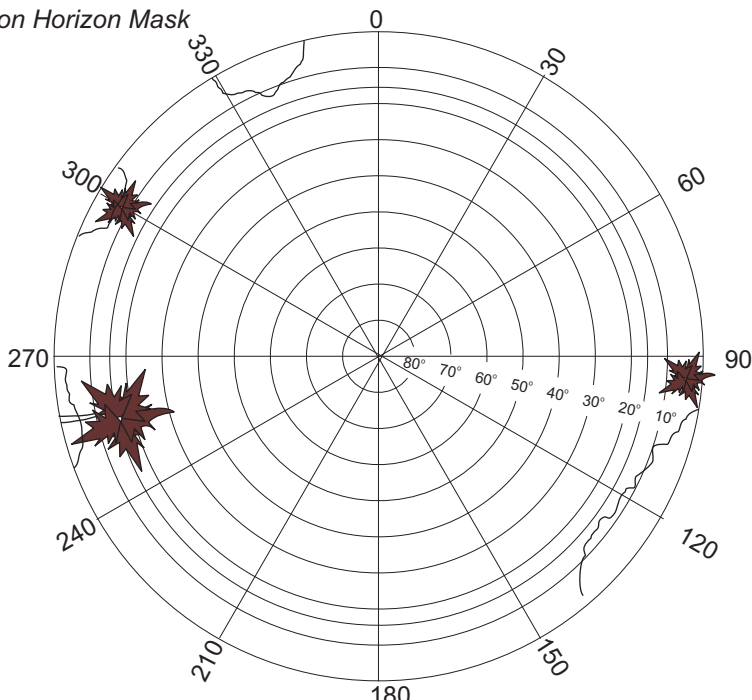


SITE INFORMATION

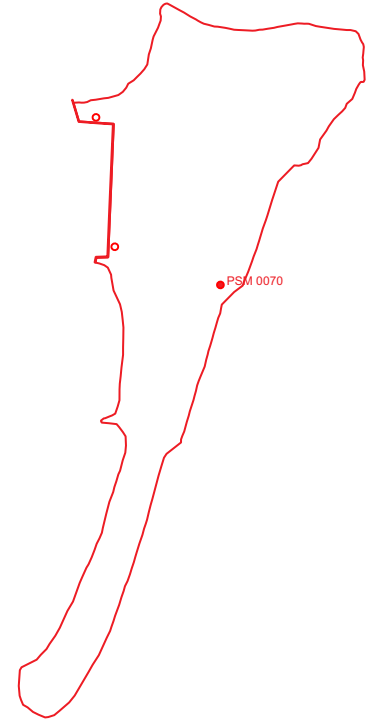
Station Number

P	S	M	0	0	7	0
---	---	---	---	---	---	---

Station Horizon Mask

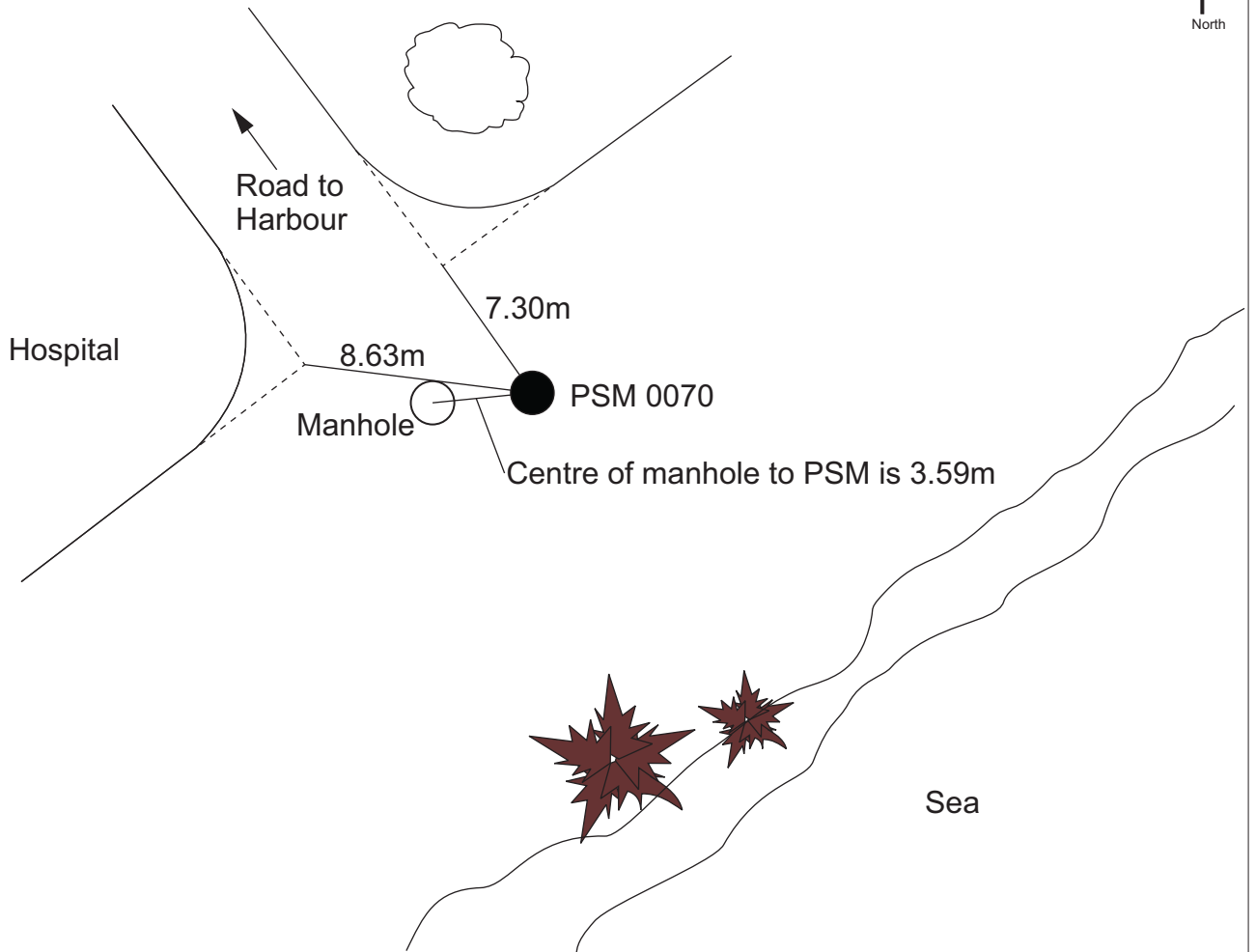


Locality



Height above Marker that horizon was mapped from 1.500 m

Magnetic Declination
Declination applied to this figure?
 Yes No



Sketched by: Neesham

Scale: Not to scale

Date: 11/Feb/2014

MALDIVES LAND AND SURVEY AUTHORITY

MINISTRY OF HOUSING AND INFRASTRUCTURE

Office (PABX): +(960) 3004300, Fax: +(960) 3004254

Email: survey@housing.gov.mv

Web: www. surveyofmaldives.gov.mv,

Ameenee Magu, Maafannu, Male', 20392, Maldives.



CONTROL POINT DETAILS	Station Number PSM 0071
Coordinate Information	
Geodetic	Grid
WGS 84	UTM Zone 43
Lat: N2° 55' 16.83"	E: 342164.6415 mE
Long: E73° 34' 47.59"	N: 322998.4016 mN
Ellp Height: -90.2981	Orth Height: 1.1740 m
Island Name : M. Muli	Date: 11-Feb-2014

Monument description & method of survey:

- Concrete casted insitu to a 1ft pvc pipe length 1m buried with 400mm below ground, 1.5m s/s rod driven to ground as the centre mark.
- Monument labelled with s/s plate stating the point ID.
- GNSS Static Survey post Processing.

General site condition & access:

- Easy to access
- Near Harbour

Owner: M. Muli Council




DOWN TOWARD PSM



NORTH VIEW



EAST VIEW



FROM PSM UPTOWARD SKY



SOUTH VIEW



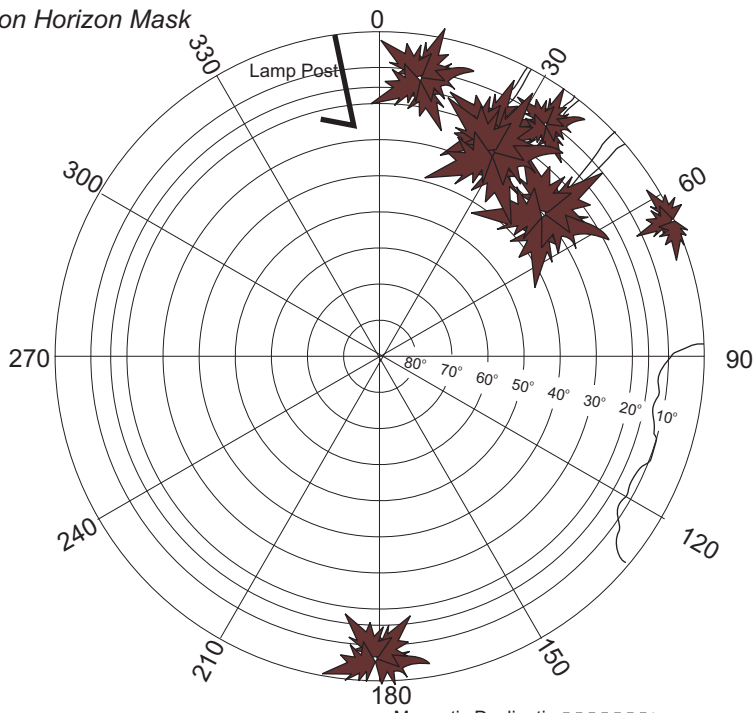
WEST VIEW

SITE INFORMATION

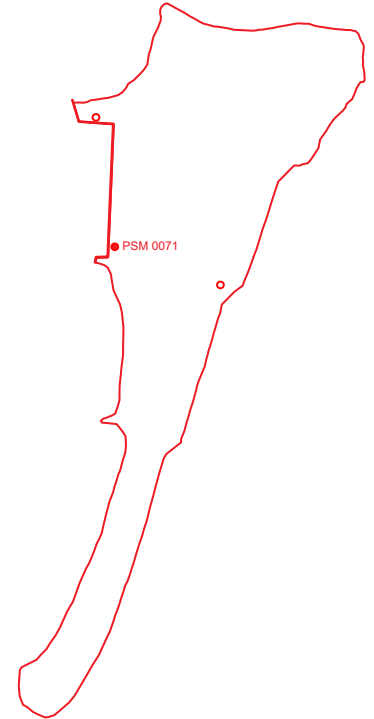
Station Number

P	S	M	0	0	7	1
---	---	---	---	---	---	---

Station Horizon Mask

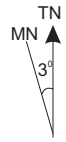


Locality



Height above Marker that horizon was mapped from 1.500 m

Magnetic Declination
Declination applied to this figure?
 Yes No



Harbour

Lamp Post

Gaa Kolhu

PSM 0071

Road to Hospital



6.13m

4.99m

13.97m

17.01m

Sketched by: Neesham

Scale: Not to scale

Date: 11/Feb/2014

MALDIVES LAND AND SURVEY AUTHORITY

MINISTRY OF HOUSING AND INFRASTRUCTURE

Office (PABX): +(960) 3004300, Fax: +(960) 3004254

Email: survey@housing.gov.mv

Web: www. surveyofmaldives.gov.mv,

Ameenee Magu, Maafannu, Male', 20392, Maldives.



CONTROL POINT DETAILS	Station Number PSM 0072
Coordinate Information	
Geodetic	Grid
WGS 84	UTM Zone 43
Lat: N2° 55' 26.03"	E: 342125.7520 mE
Long: E73° 34' 46.32"	N: 323281.1762 mN
Ellp Height: -92.923	Orth Height: 1.2710m
Island Name : M. Muli	Date: 11-Feb-2014

Monument description & method of survey:

- Concrete casted insitu to a 1ft pvc pipe length 1m buried with 400mm below ground, 1.5m s/s rod driven to ground as the centre mark.
- Monument labelled with s/s plate stating the point ID.
- GNSS Static Survey post Processing.

General site condition & access:

- Easy to access
- North side of the Harbour
- Not far from the Petrol shed

Owner: M. Muli Council




DOWN TOWARD PSM



NORTH VIEW



EAST VIEW



FROM PSM UPTOWARD SKY



SOUTH VIEW



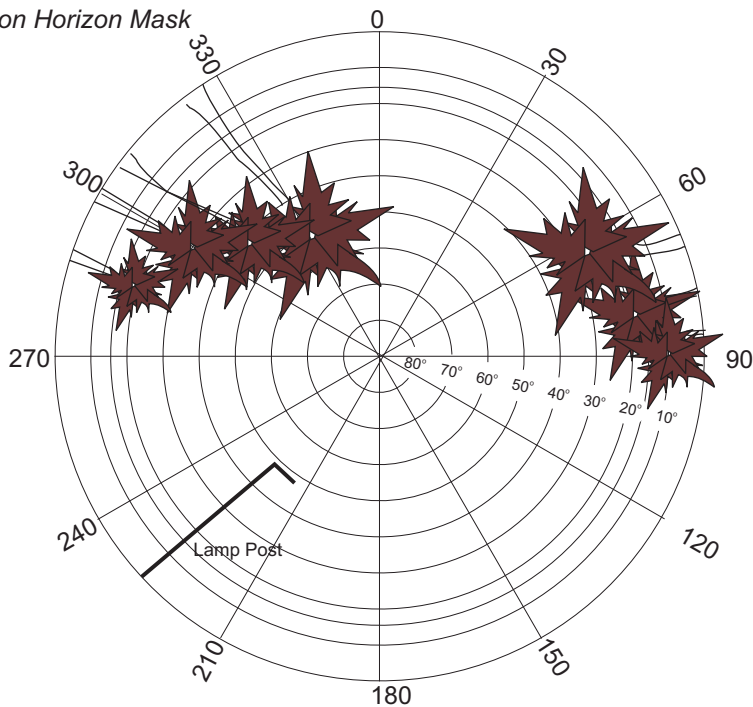
WEST VIEW

SITE INFORMATION

Station Number

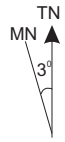
P S M 0 0 7 2

Station Horizon Mask

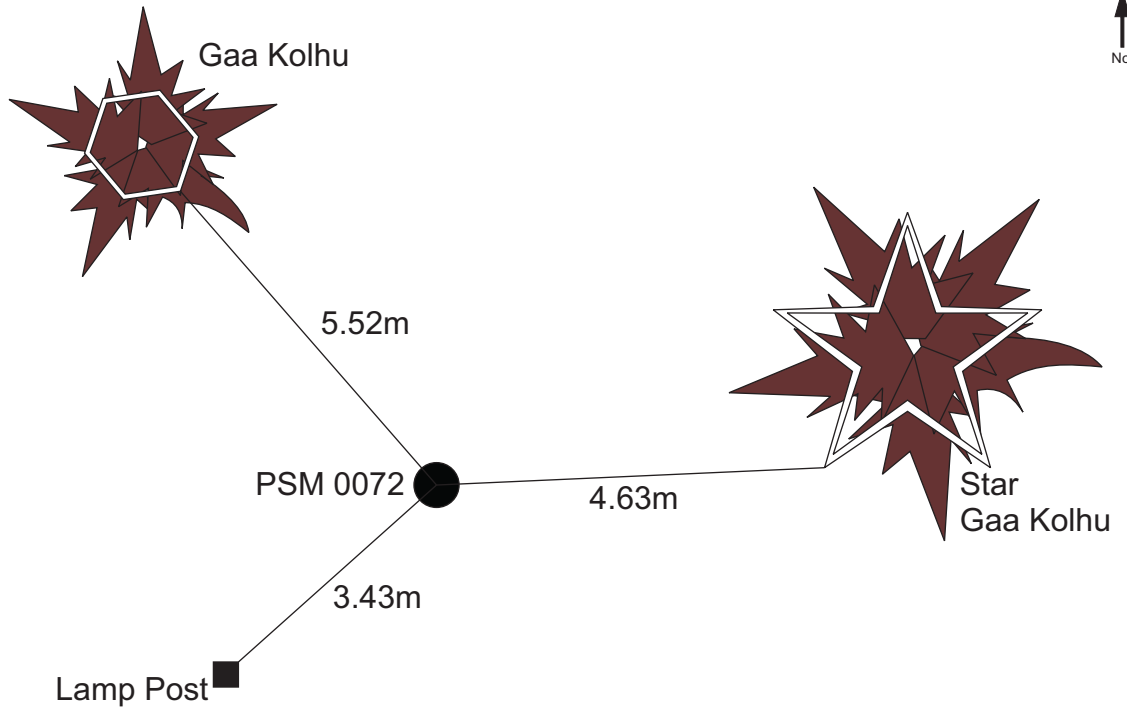
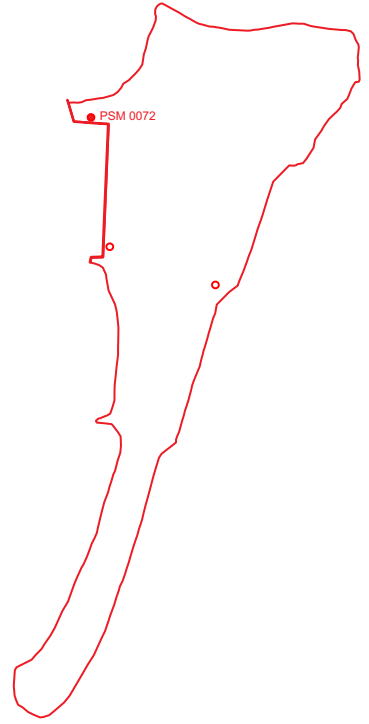


Height above Marker that horizon was mapped from 1.500 m

Magnetic Declination
Declination applied to this figure?
 Yes No



Locality



Sketched by: Neesham

Scale: Not to scale

Date: 11/Feb/2014